

Transportation Fact Sheet

Two maps are included: (1) an overview map of the area, which indicates the airport, Amtrak station, hotel, and convention sites.; and (2) a map of the convention area, which indicates the convention locations, trolley and bus stops, parking lots, restaurants, and stores. Below is information on options, as well as a key for the maps.

Public Transit

For information about transit in Alexandria, and between Alexandria and other nearby cities (including Washington, DC), go to: <https://www.alexandriava.gov/public-transportation/bus-and-rail-in-alexandria>



The closest airport is Reagan National Airport, which is shown on the overview map.



Amtrak stops at the Alexandria Station, 110 Callahan Drive (shown on the overview map). The King Street Trolley, as well as many local rail and bus lines, stops at the King Street/Old Town Metro Station next to the Amtrak station.



The A11 and A12 buses run along Washington Street and stop near the convention locations.

Rides

Uber and Lyft

	Amtrak	Hotel	Airport
Amtrak		\$-\$15	
Hotel	\$9-\$13		\$24-\$38
Convention Sites	\$8-\$10	\$9-\$13	\$18-\$24

The above prices can vary depending on which vehicle class is selected and the time of day.

Taxi

The meter starts with a \$4.00 charge, and then costs 36 cents for each additional 1/6 mile. There is an additional fee of \$5 for any item placed in the trunk by the driver.

Parking Lots

It is suggested that attendees, as much as is feasible, carpool or take public transit, taxis, Uber, or Lyft, as parking is limited. If you have mobility issues, send an email to Convention@ClutterersAnonymous.org, and the committee will attempt to find close parking for you.

Hotel Heron is nearest premium parking available for those who desire valet parking with secure covered garage parking. \$25 gets one's car in/out w/ valet service for 12 hours (called "day parking")! More than 12 hours up to 24 hrs is \$45 (called "overnight parking"). Other parking lots listed may be less expensive, but they are further from the convention site.



Heron Hotel
699 Prince Street (see above)



111 Pitt Street
\$2/hr; \$10/day



300 N. Lee Street
\$5/day



517 Cameron Street
\$2/hr; \$10/day



104 S. Pitt Street
\$16/day

Restaurants



Alice Comfort Cocktail
724 King Street



Old House Cosmopolitan Grill \$\$
2024 Cameron St.



Thompson Italian Restaurant
1024 King Street



Hawwi Ethiopian \$\$
1125 Queen Street



Saigon Rolls \$
606 King St



Trattoria de Franco \$\$
303 S. Washington St



Josephine Restaurant \$\$R
109 S Asaph Sreet



Thai Signature \$\$
722 King St



Virtue Feed & Grain \$\$
106 S.. Union St



The Majestic \$\$
911 King St



The Wharf \$\$
119 Lee St



Vola's Dockside Grill \$\$
101 N. Union St

Stores

Grocery Stores



Safeway
500 S. Royal St.



Balducci's
600 Franklin Street

Pharmacies



Timberman's Drug Store
106 N. Washington Street




CVS
501 King Street




CVS
433 South Washington Street

Alexandria

Overview Map

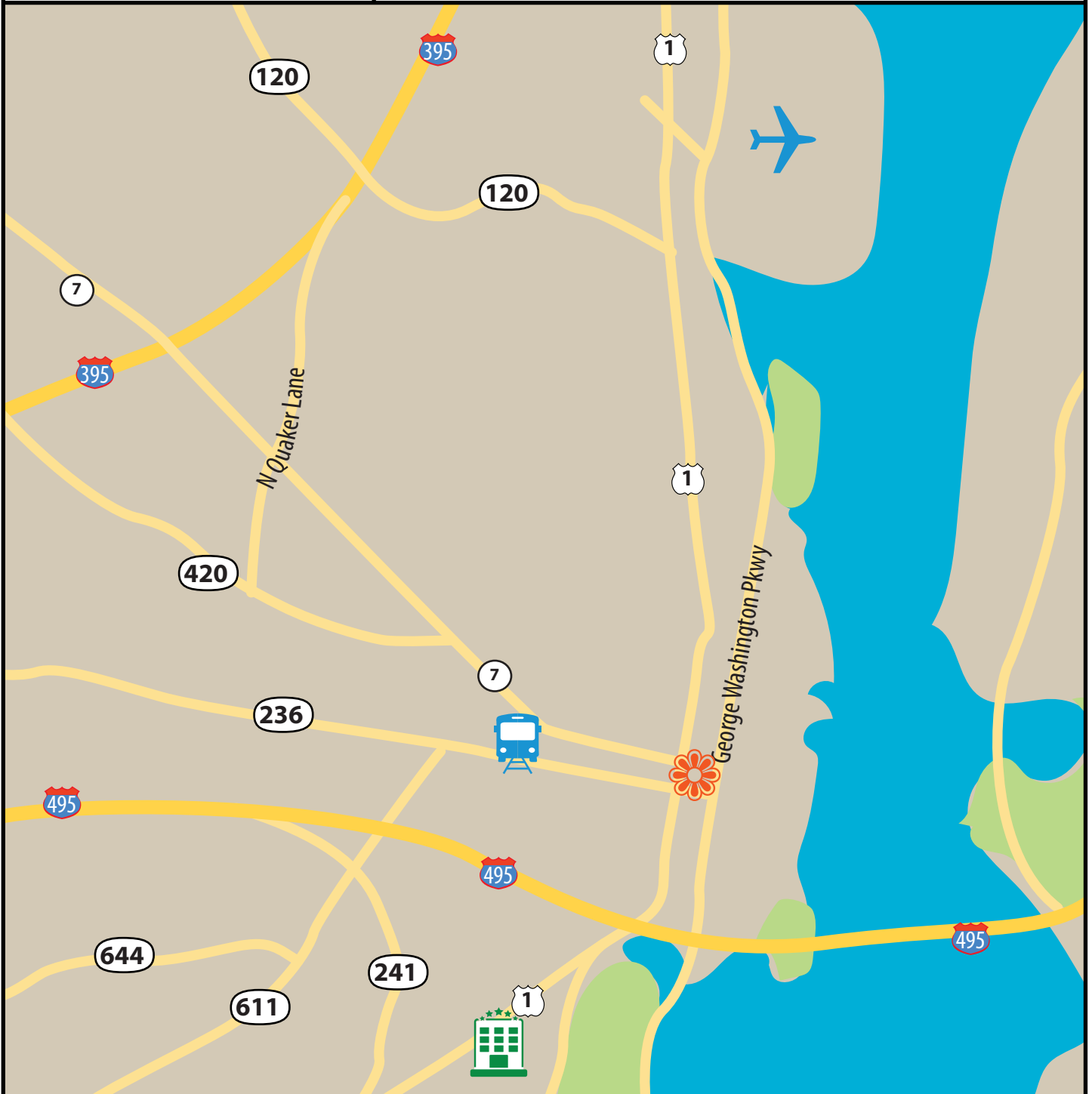
 Convention Site
(Alexandria History Museum
at the Lyceum)

 Banquet and
Friday Night Recovery Meeting
(Old Town Church)

 Hotel
(Holiday Inn Express)

 Airport

 Amtrak Station



Alexandria Convention Area



Convention Site
 Alexandria History Museum
 at the Lyceum
 201 South Washington Street



Banquet and
 Friday Night Recovery Meeting
 Old Town Church
 212 South Washington Street

Page 1 of the Transportation Fact Sheet lists names and addresses of the parking lots and businesses listed below.



Parking



Groceries



Restaurants



Pharmacies



A11, A12 buses run on Washington Street by the convention locations. For more information, go to:
<https://www.alexandriava.gov/public-transportation/-bus-and-rail-in-alexandria>

